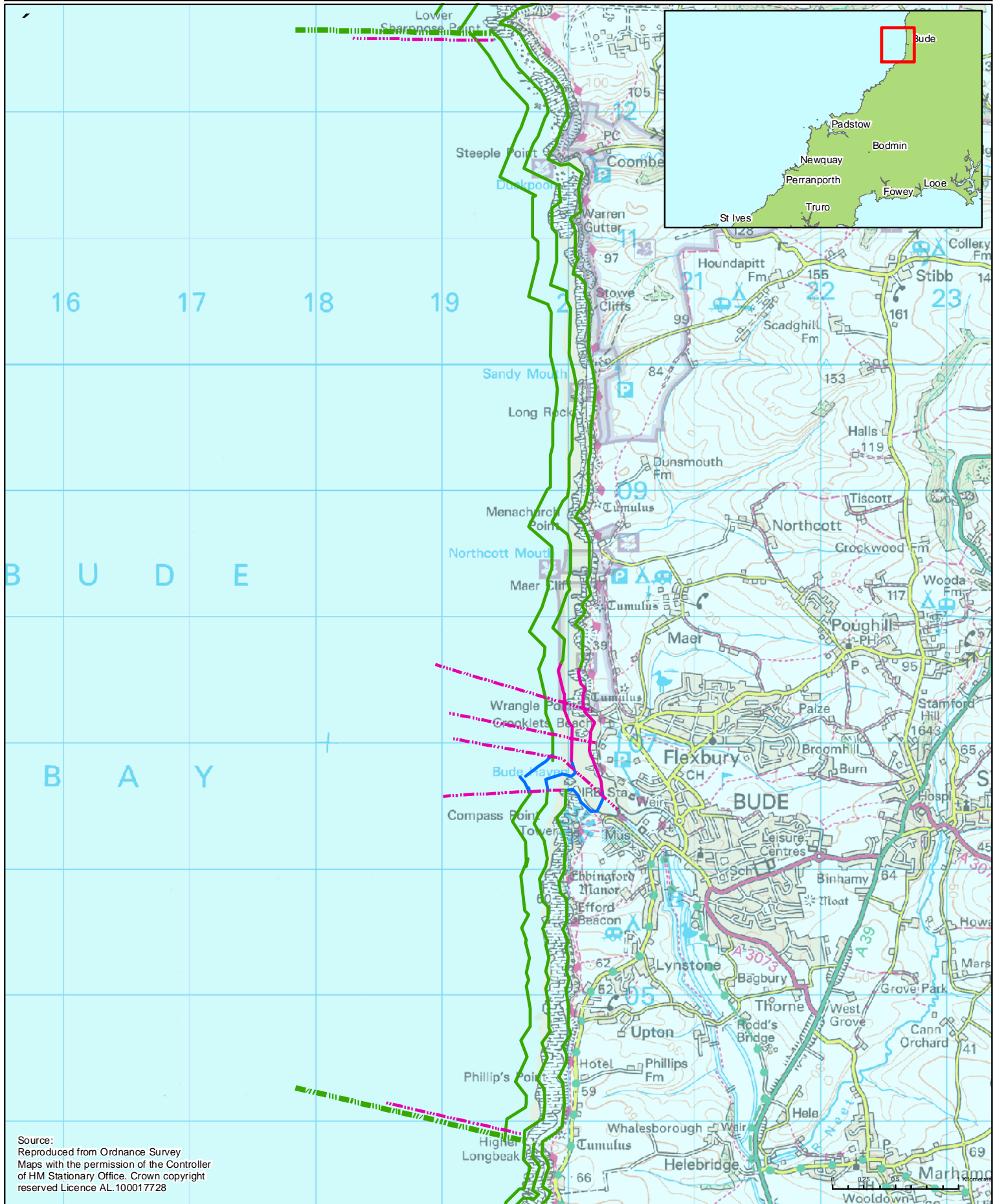





**Policy Development Zone 16 - Widemouth and Bude  
(Wanson Mouth to Lower Sharpnose Point)  
Management Area 40 - Higher Longbeak to Lower Sharpnose Point**



Source:  
Reproduced from Ordnance Survey  
Maps with the permission of the Controller  
of HM Stationary Office. Crown copyright  
reserved Licence AL100017728

- ▬▬▬ Management Areas Policy
- - - - - Policy Units
- Hold the line
- Managed realignment
- No active intervention
- Advance the line

Cornwall & Isles of Scilly  
Shoreline Management Plan Review

 <b>CORNWALL COUNCIL</b>	 Cornwall and the Isles of Scilly Coastal Advisory Group <a href="http://www.ciscag.org">www.ciscag.org</a>	 <b>ROYAL HASKONING</b>
--	---	---