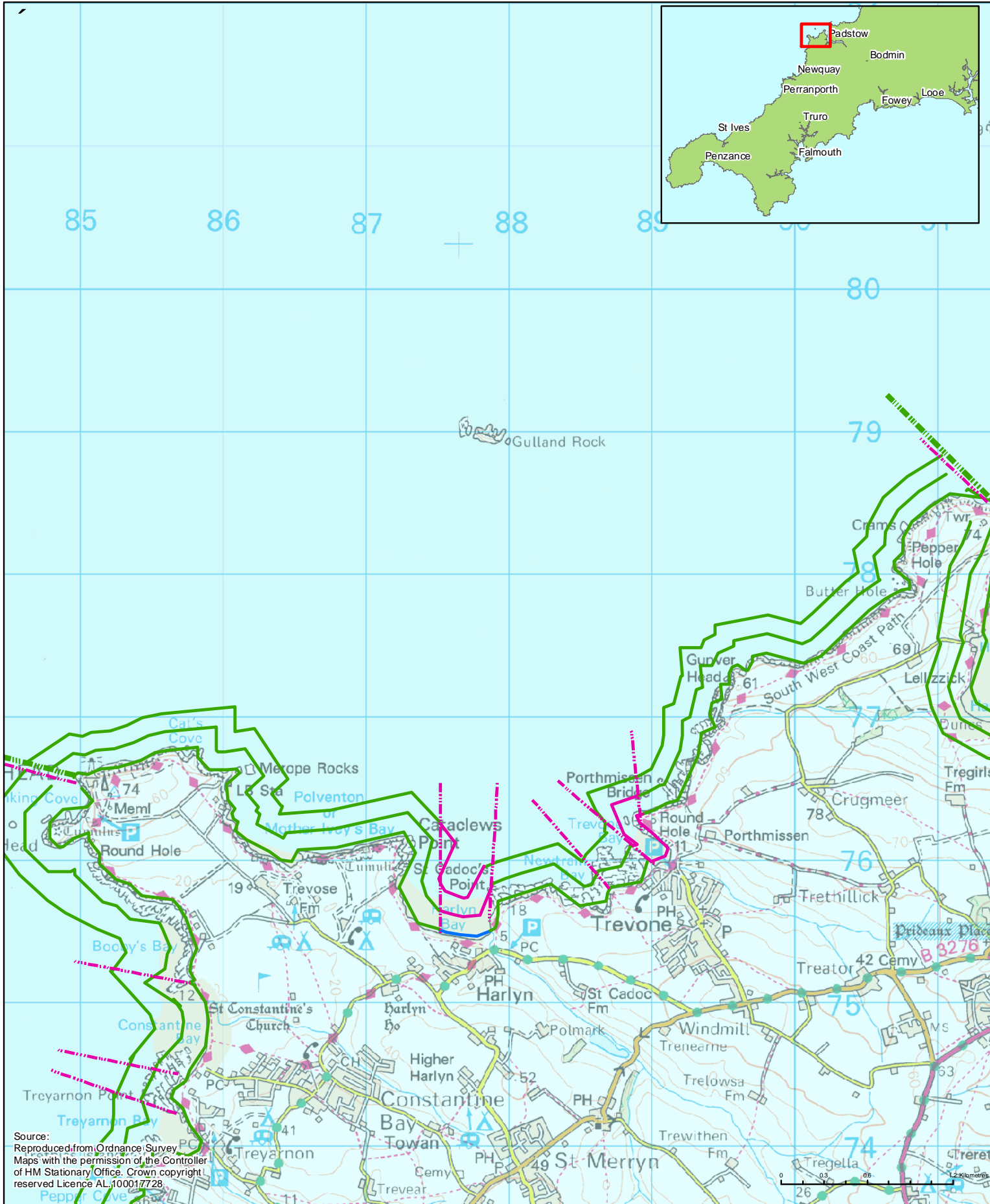


Policy Development Zone 13 - Trevelgue Head to Stepper Point




Management Area 34 - Trevoze Head to Stepper Point



Source:
 Reproduced from Ordnance Survey
 Maps with the permission of the Controller
 of HM Stationary Office. Crown copyright
 reserved Licence AL100017728

- - - - Management Areas Policy
- - - - Policy Units
- Hold the line
- Managed realignment
- No active intervention
- Advance the line

Cornwall & Isles of Scilly
 Shoreline Management Plan Review

 CORNWALL COUNCIL	 Cornwall and the Isles of Scilly Coastal Advisory Group www.ciscag.org	 ROYAL MASKING
---	---	--