






Source:
 Reproduced from Ordnance Survey
 Maps with the permission of the Controller
 of HM Stationary Office. Crown copyright
 reserved Licence AL100017728

0 0.045 0.09 0.18 Kilometres

- | | |
|---|--|
|  Management Areas Policy |  Hold the line |
|  Policy Units |  Managed realignment |
| |  No active intervention |
| |  Advance the line |

Cornwall & Isles of Scilly
 Shoreline Management Plan Review

 CORNWALL COUNCIL	 Cornwall and the Isles of Scilly Coastal Advisory Group www.ciscag.org	 ROYAL MASKONING
---	---	--