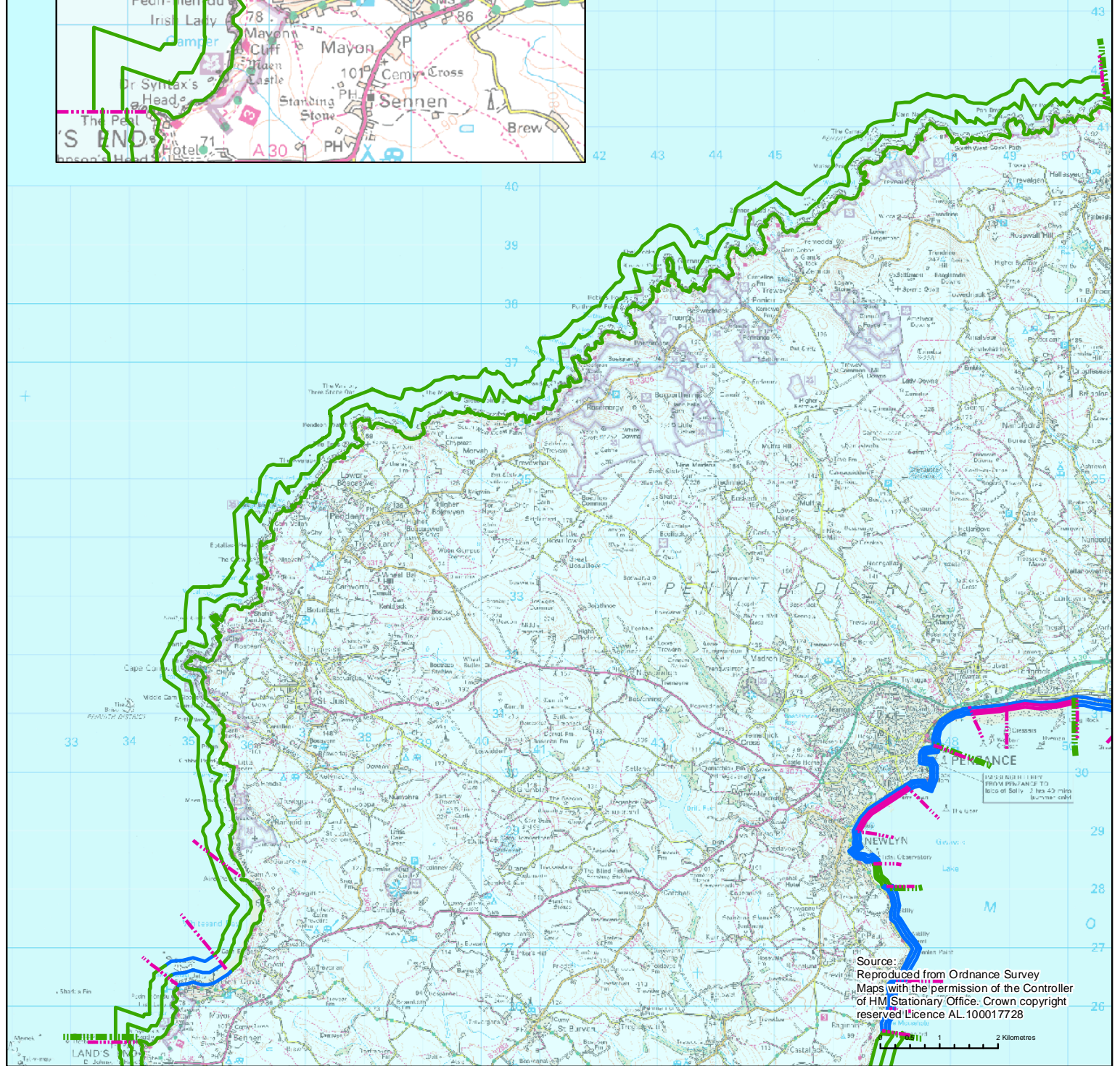
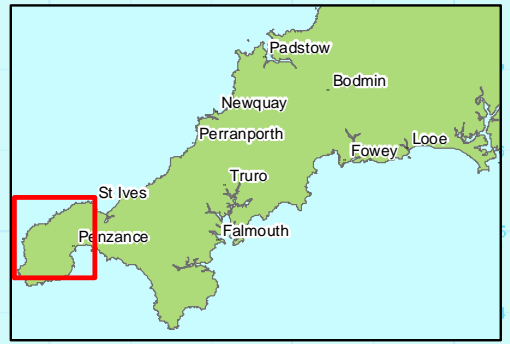
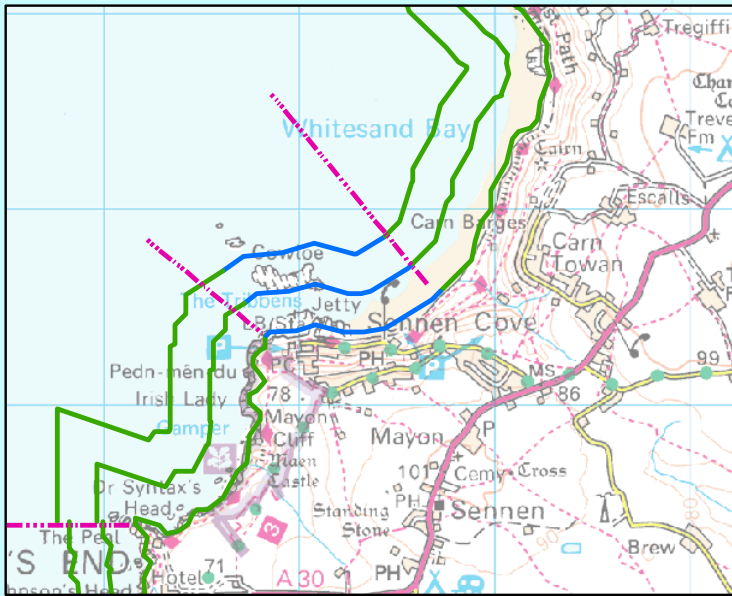


Policy Development Zone 9 - Penwith Peninsula

Management Area 24 - Lands End to St Ives



Source:
 Reproduced from Ordnance Survey
 Maps with the permission of the Controller
 of HM Stationary Office. Crown copyright
 reserved Licence AL 10001 7728

- ▬▬▬▬ Management Areas Policy
- ▬▬▬▬ Policy Units
- ▬▬▬▬ Hold the line
- ▬▬▬▬ Managed realignment
- ▬▬▬▬ No active intervention
- ▬▬▬▬ Advance the line

Cornwall & Isles of Scilly
 Shoreline Management Plan Review

CORNWALL COUNCIL

Cornwall and the Isles of Scilly
 Coastal Advisory Group
www.ciscag.org

ROYAL MASKING