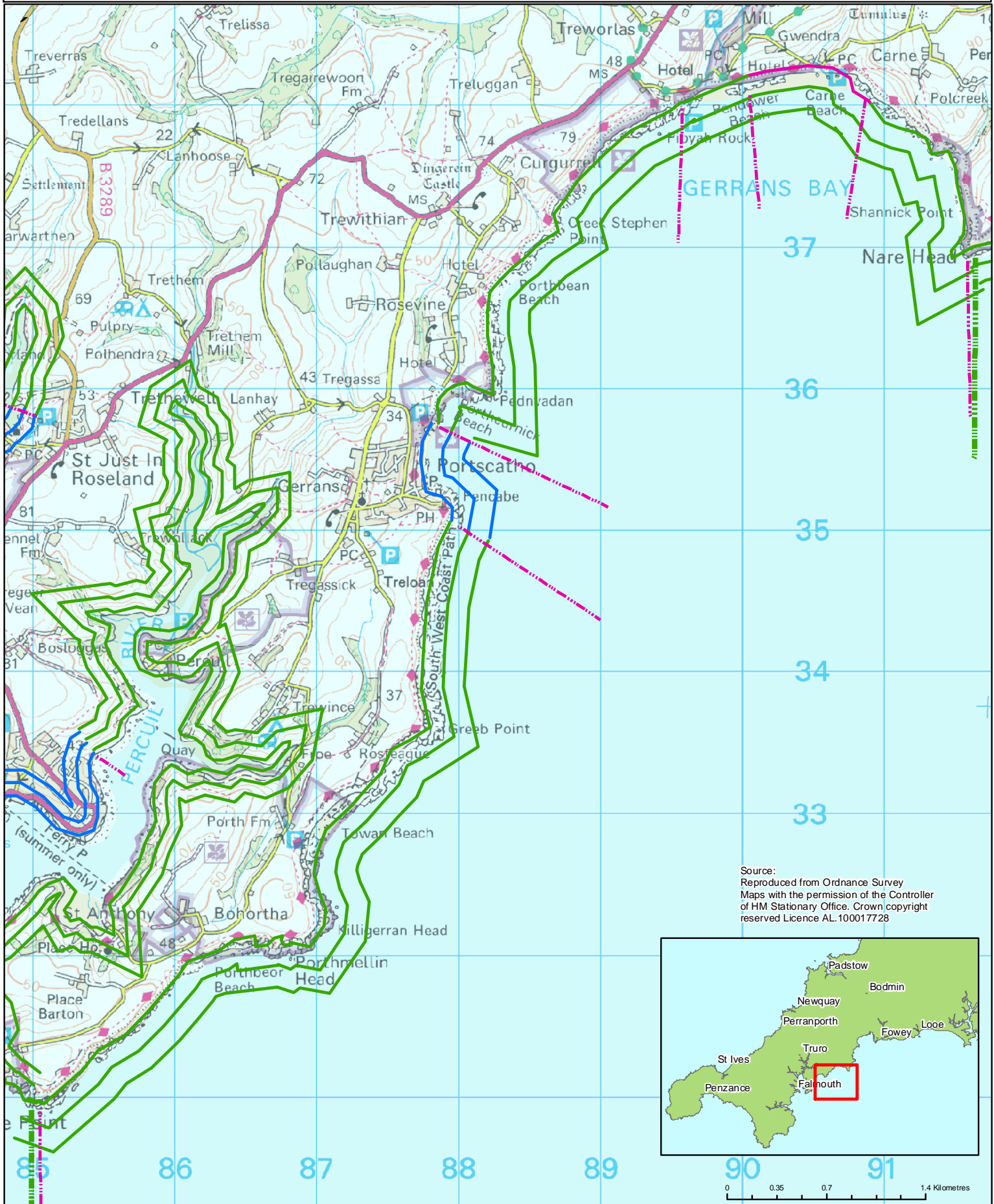


Policy Development Zone 4 - Black Head to Zone Point





Management Unit 10 - Gerrans Bay






Source:
 Reproduced from Ordnance Survey
 Maps with the permission of the Controller
 of HM Stationary Office. Crown copyright
 reserved Licence AL100017728



0 0.35 0.7 1.4 Kilometres

 Management Areas Policy	 Hold the line
 Policy Units	 Managed realignment
	 No active intervention
	 Advance the line

Cornwall & Isles of Scilly
 Shoreline Management Plan Review

 CORNWALL COUNCIL	 Cornwall and the Isles of Scilly Coastal Advisory Group www.ciscag.org	 ROYAL MASKONING
---	---	--