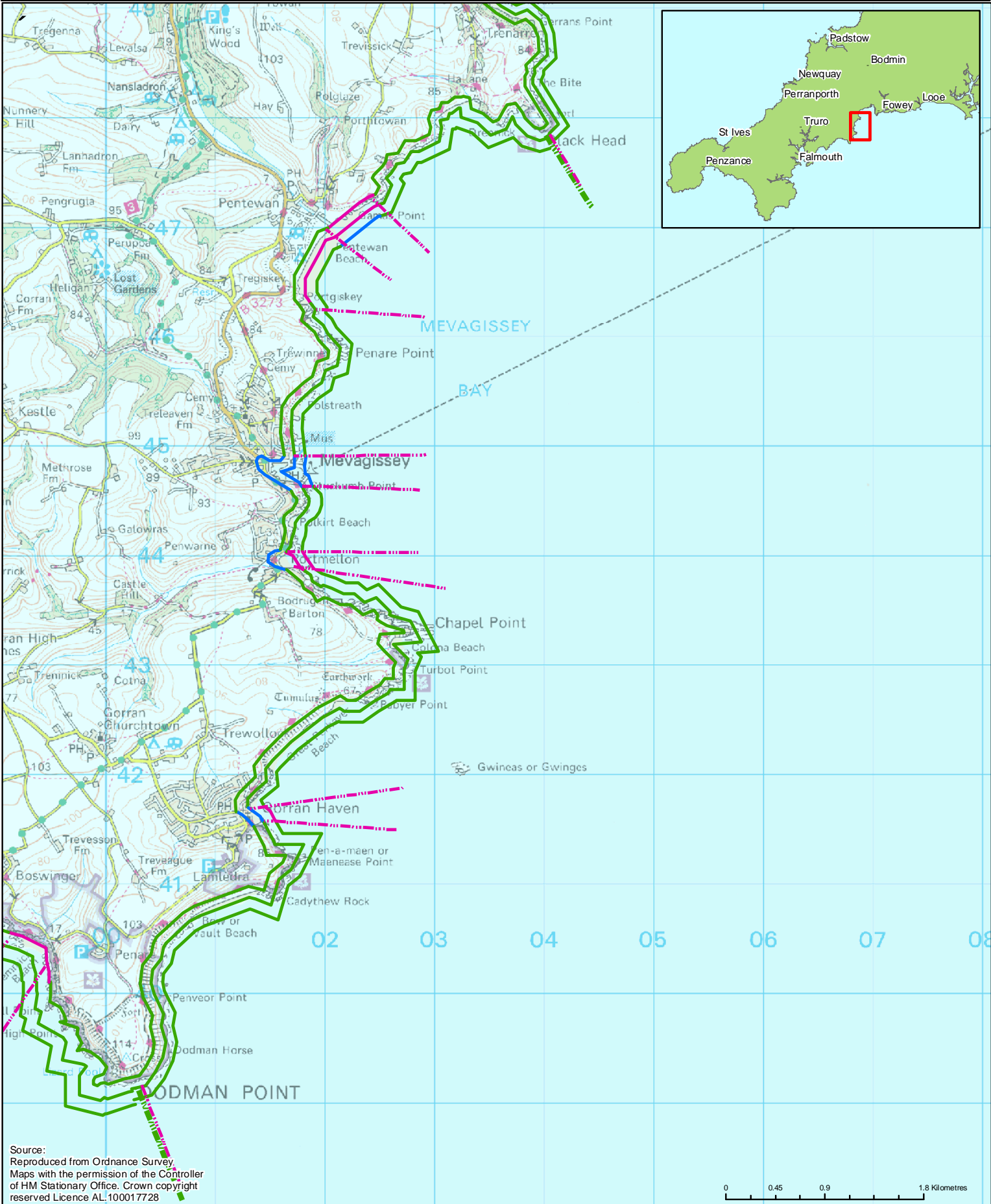



Policy Development Zone 4 - Black Head to Zone Point

Management Area 8 - Black Head to Dodman Point






Source:  
 Reproduced from Ordnance Survey  
 Maps with the permission of the Controller  
 of HM Stationary Office. Crown copyright  
 reserved Licence AL100017728



- ▬▬▬▬ Management Areas Policy
- - - - - Policy Units
- ▬ Hold the line
- ▬ Managed realignment
- ▬ No active intervention
- ▬ Advance the line

Cornwall & Isles of Scilly  
 Shoreline Management Plan Review

 CORNWALL COUNCIL	 Cornwall and the Isles of Scilly Coastal Advisory Group <a href="http://www.ciscag.org">www.ciscag.org</a>	 ROYAL MASKONING
---	---	--