







Source:
 Reproduced from Ordnance Survey
 Maps with the permission of the Controller
 of HM Stationary Office. Crown copyright
 reserved Licence AL100017728

- | | | |
|--|---------------|--|
|  Management Areas | Policy |  Hold the line |
|  Policy Units | |  Managed realignment |
| | |  No active intervention |
| | |  Advance the line |

Cornwall & Isles of Scilly
 Shoreline Management Plan Review

